









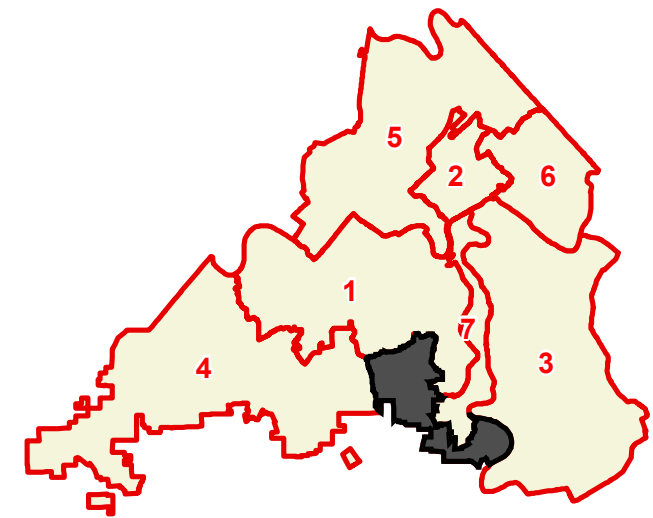


# Loudon County

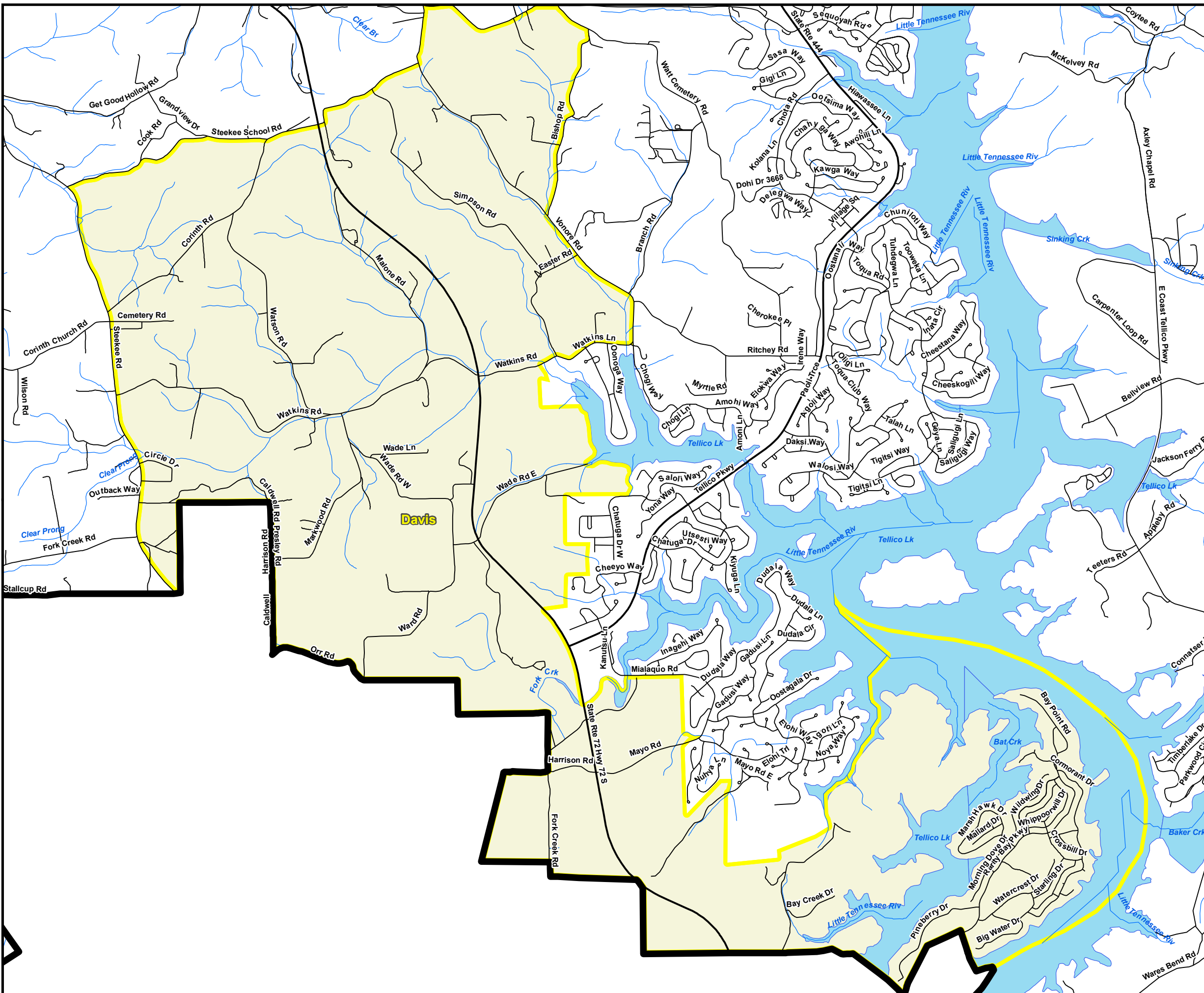
## Davis Voting Precinct

TOTAL POPULATION	1529
WHITE POPULATION	1428
% WHITE	93.394375
BLACK POPULATION	7
% BLACK	0.457816
OTHER POPULATION	94
% OTHER	6.147809
HISPANIC POPULATION	66
% HISPANIC	4.316547
TOTAL POPULATION 18	1301

-  Interstates
-  U.S. Highway
-  State Highway
-  Local Roads
-  Railroads
-  Stream
-  Powerline (Incomplete)
-  Lakes / Rivers
- City, Town**
-  City, Town
-  County













Created On: 1/25/2022

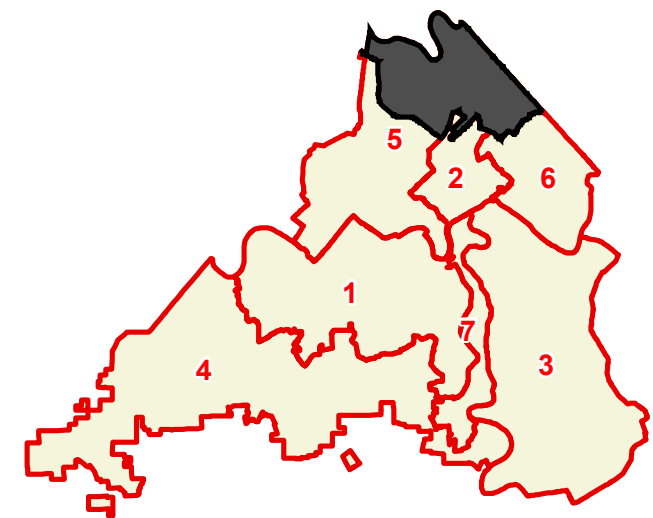
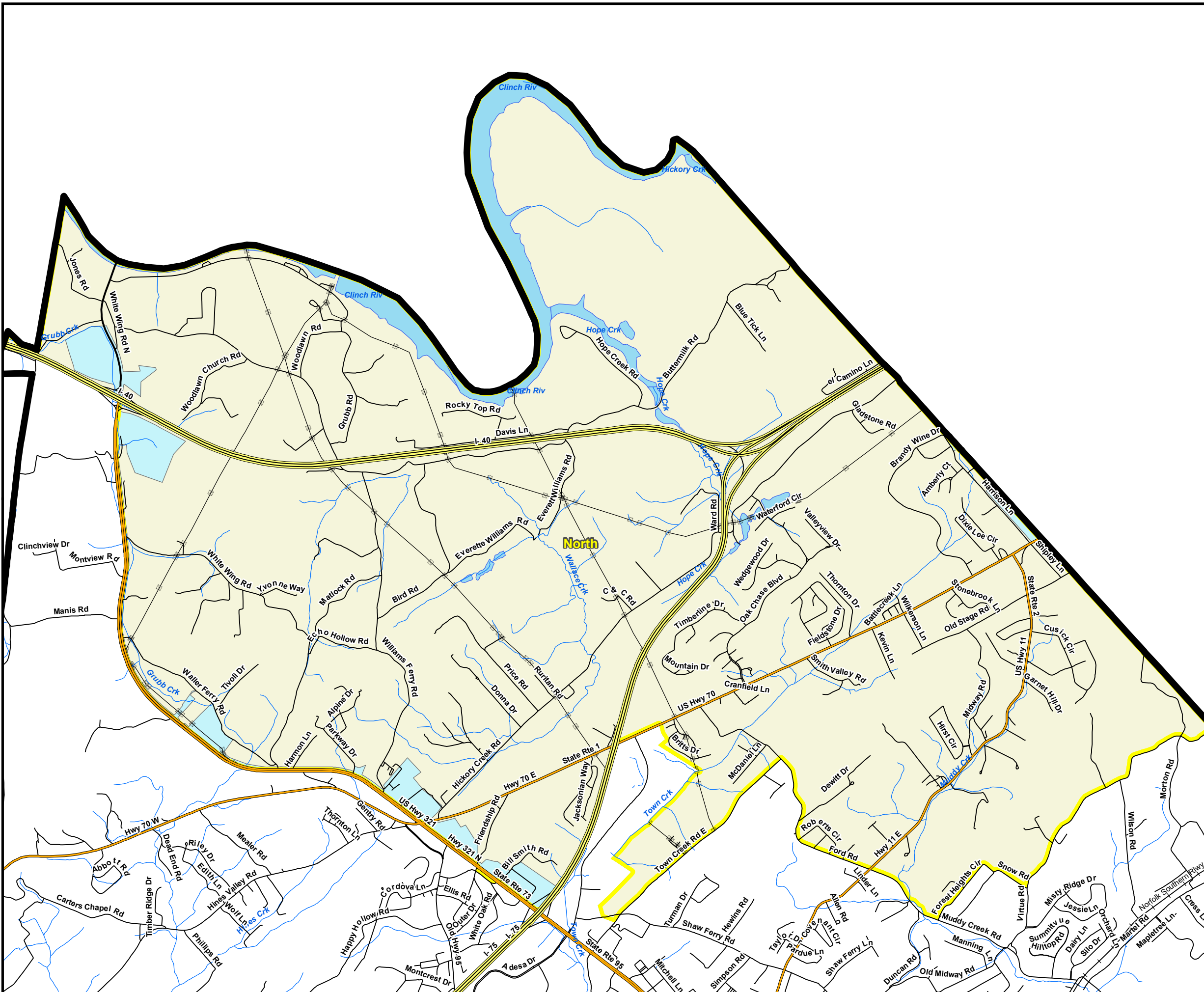


# Loudon County

## North Voting Precinct

TOTAL POPULATION	5159
WHITE POPULATION	4687
% WHITE	90.85094
BLACK POPULATION	46
% BLACK	0.891646
OTHER POPULATION	426
% OTHER	8.257414
HISPANIC POPULATION	205
% HISPANIC	3.973638
TOTAL POPULATION 18	4353

-  Interstates
-  U.S. Highway
-  State Highway
-  Local Roads
-  Railroads
-  Stream
-  Powerline (Incomplete)
-  Lakes / Rivers
- City, Town**
-  City, Town
-  County






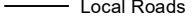






Created On: 1/25/2022

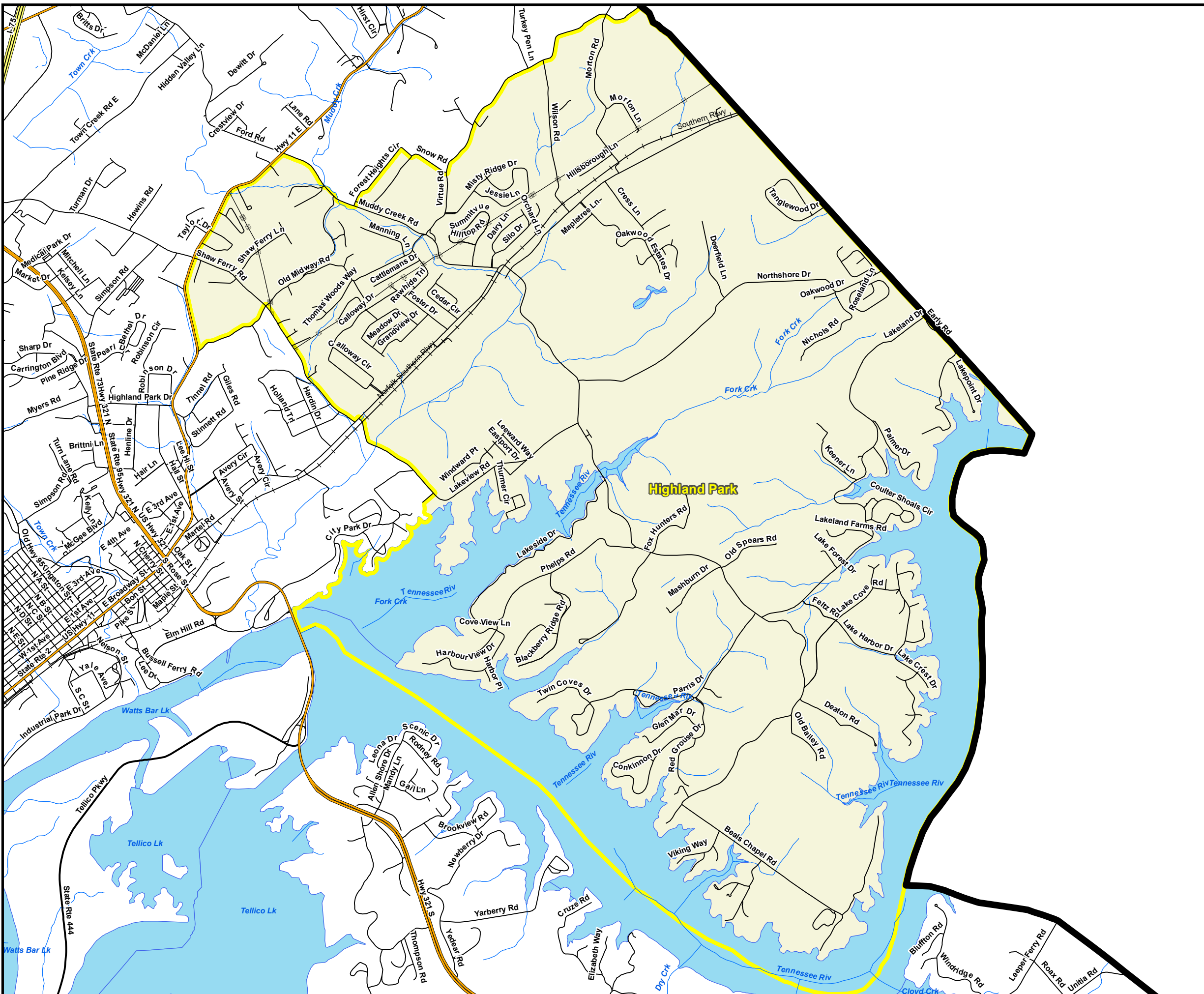
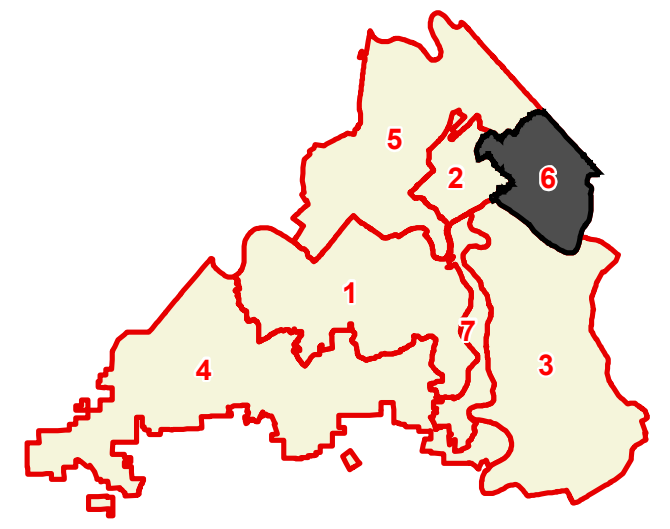


# Loudon County

## Highland Park Voting Precinct

TOTAL POPULATION	5366
WHITE POPULATION	4917
% WHITE	91.632501
BLACK POPULATION	41
% BLACK	0.76407
OTHER POPULATION	408
% OTHER	7.603429
HISPANIC POPULATION	210
% HISPANIC	3.91353
TOTAL POPULATION 18	4352

-  Interstates
-  U.S. Highway
-  State Highway
-  Local Roads
-  Railroads
-  Stream
-  Powerline (Incomplete)
-  Lakes / Rivers
- City, Town**
-  City, Town
-  County













Created On: 1/25/2022

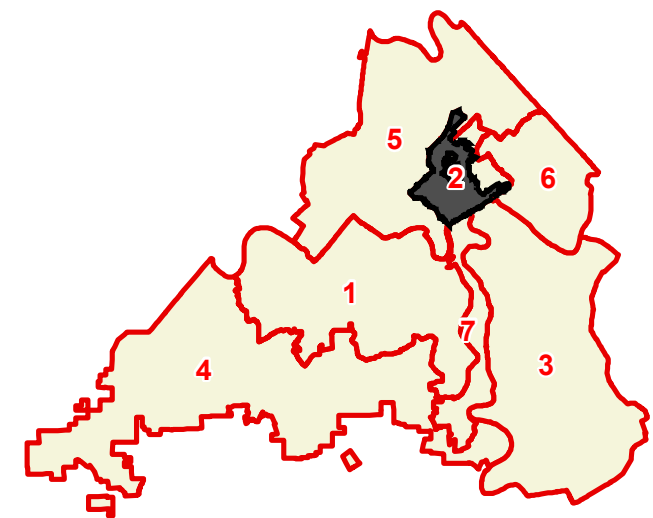
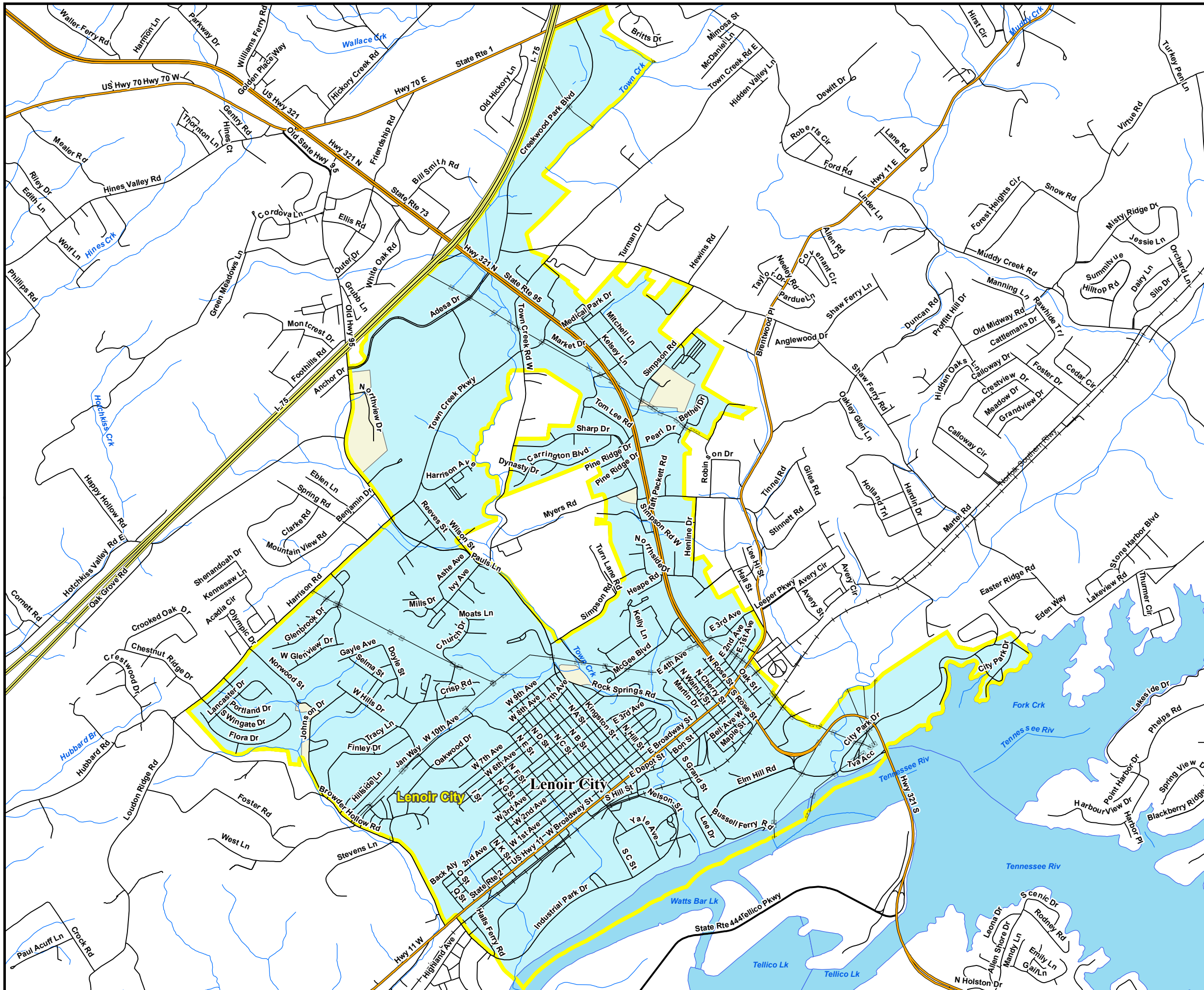


# Loudon County

## Lenoir City Voting Precinct

TOTAL POPULATION	9115
WHITE POPULATION	6637
% WHITE	72.814043
BLACK POPULATION	117
% BLACK	1.283598
OTHER POPULATION	2361
% OTHER	25.902359
HISPANIC POPULATION	2302
% HISPANIC	25.255074
TOTAL POPULATION 18	6676

-  Interstates
-  U.S. Highway
-  State Highway
-  Local Roads
-  Railroads
-  Stream
-  Powerline (Incomplete)
-  Lakes / Rivers
- City, Town**
-  City, Town
-  County













Created On: 1/25/2022

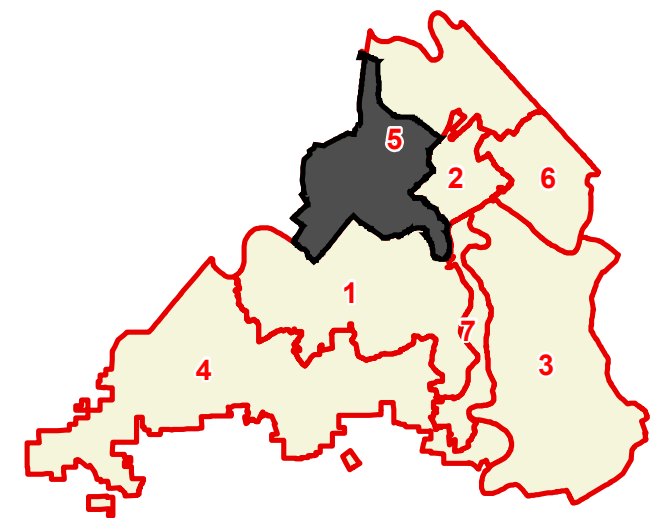
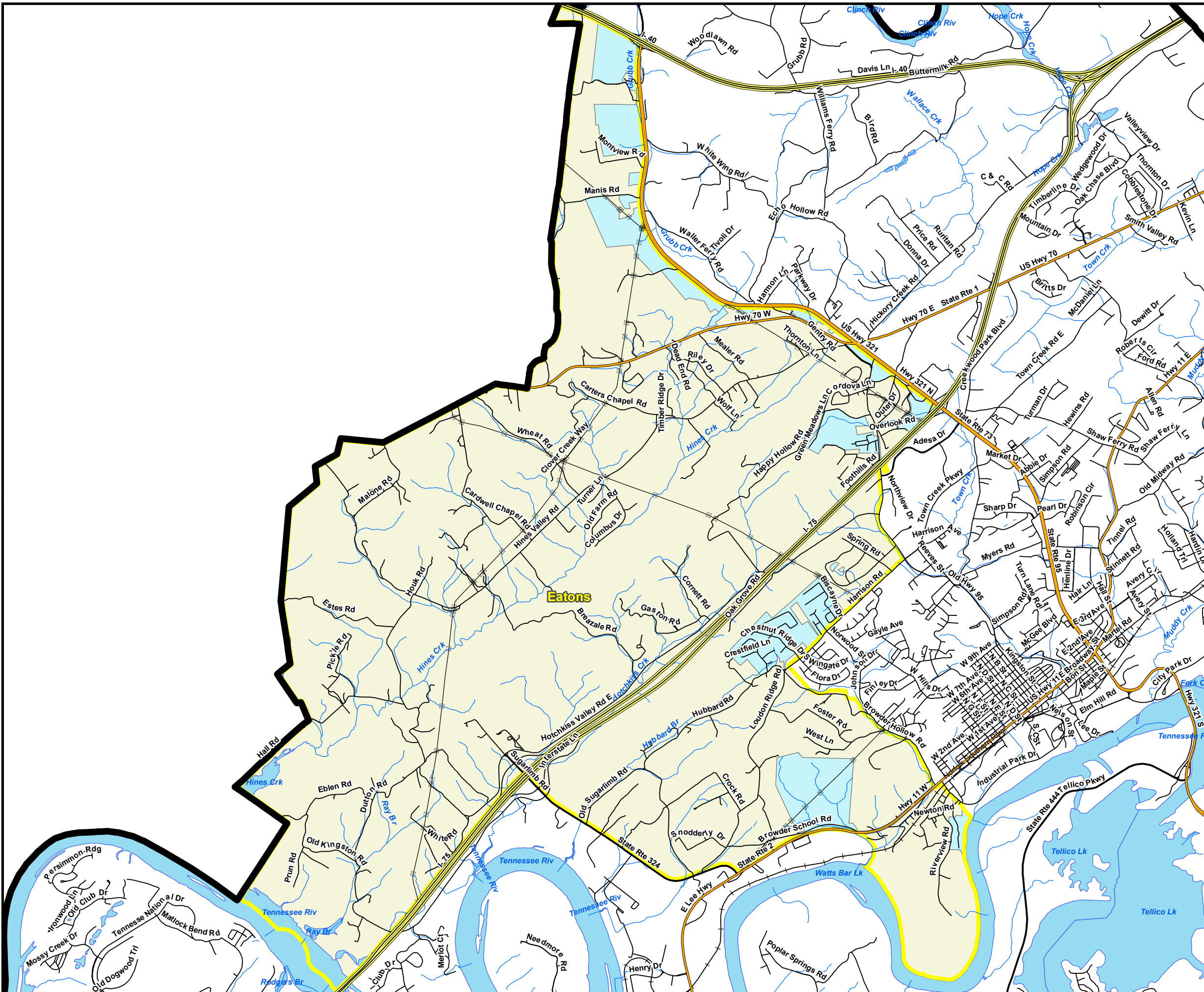


# Loudon County

## Eatons Voting Precinct

TOTAL POPULATION	5823
WHITE POPULATION	5059
% WHITE	86.879615
BLACK POPULATION	80
% BLACK	1.373862
OTHER POPULATION	684
% OTHER	11.746522
HISPANIC POPULATION	498
% HISPANIC	8.552293
TOTAL POPULATION 18	4639

-  Interstates
-  U.S. Highway
-  State Highway
-  Local Roads
-  Railroads
-  Stream
-  Powerline (Incomplete)
-  Lakes / Rivers
- City, Town**
-  City, Town
-  County













Created On: 1/25/2022

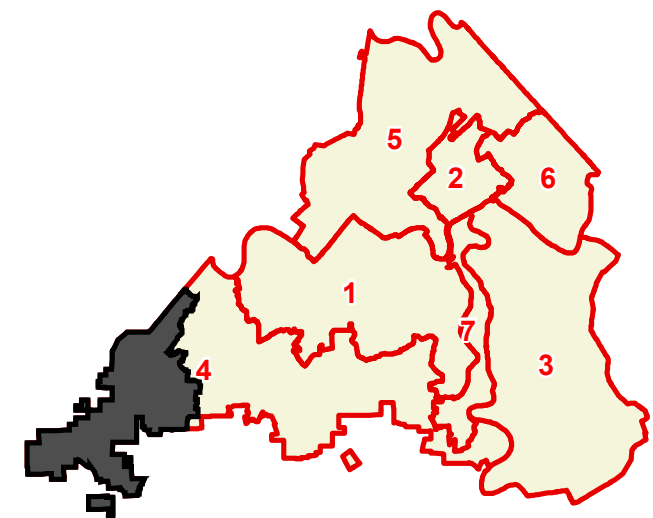
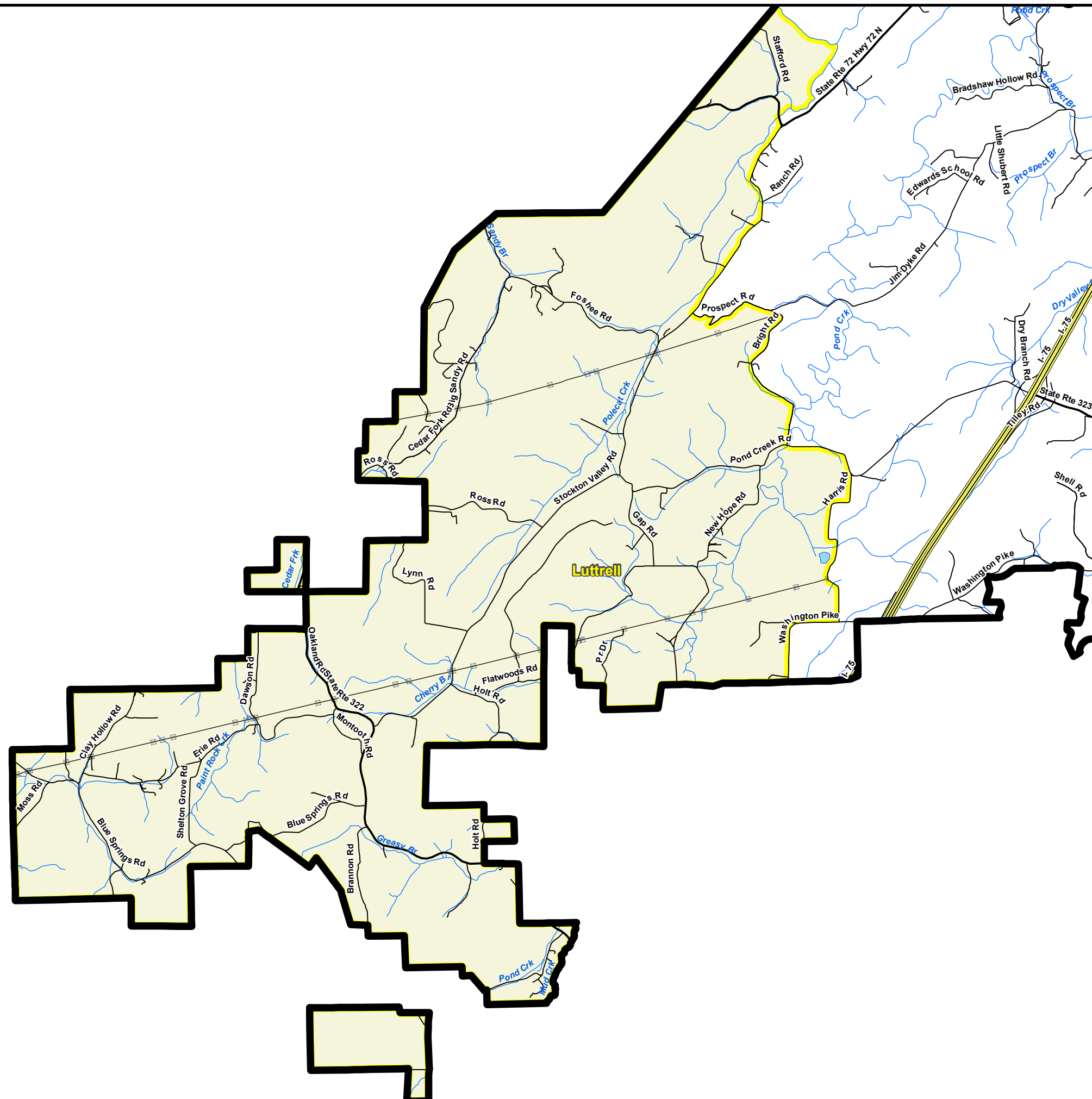


# Loudon County

## Luttrell Voting Precinct

TOTAL POPULATION	1086
WHITE POPULATION	1009
% WHITE	92.909761
BLACK POPULATION	4
% BLACK	0.368324
OTHER POPULATION	73
% OTHER	6.721915
HISPANIC POPULATION	27
% HISPANIC	2.486188
TOTAL POPULATION 18	860

-  Interstates
-  U.S. Highway
-  State Highway
-  Local Roads
-  Railroads
-  Stream
-  Powerline (Incomplete)
-  Lakes / Rivers
- City, Town**
-  City, Town
-  County






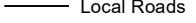


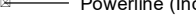
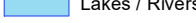

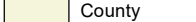
Created On: 1/25/2022

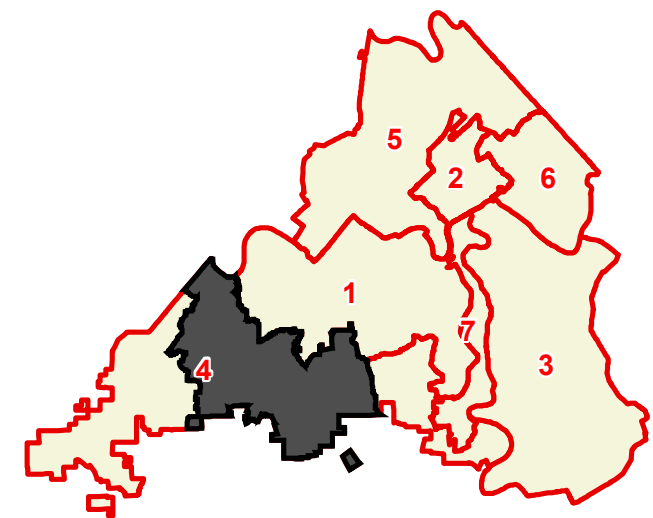
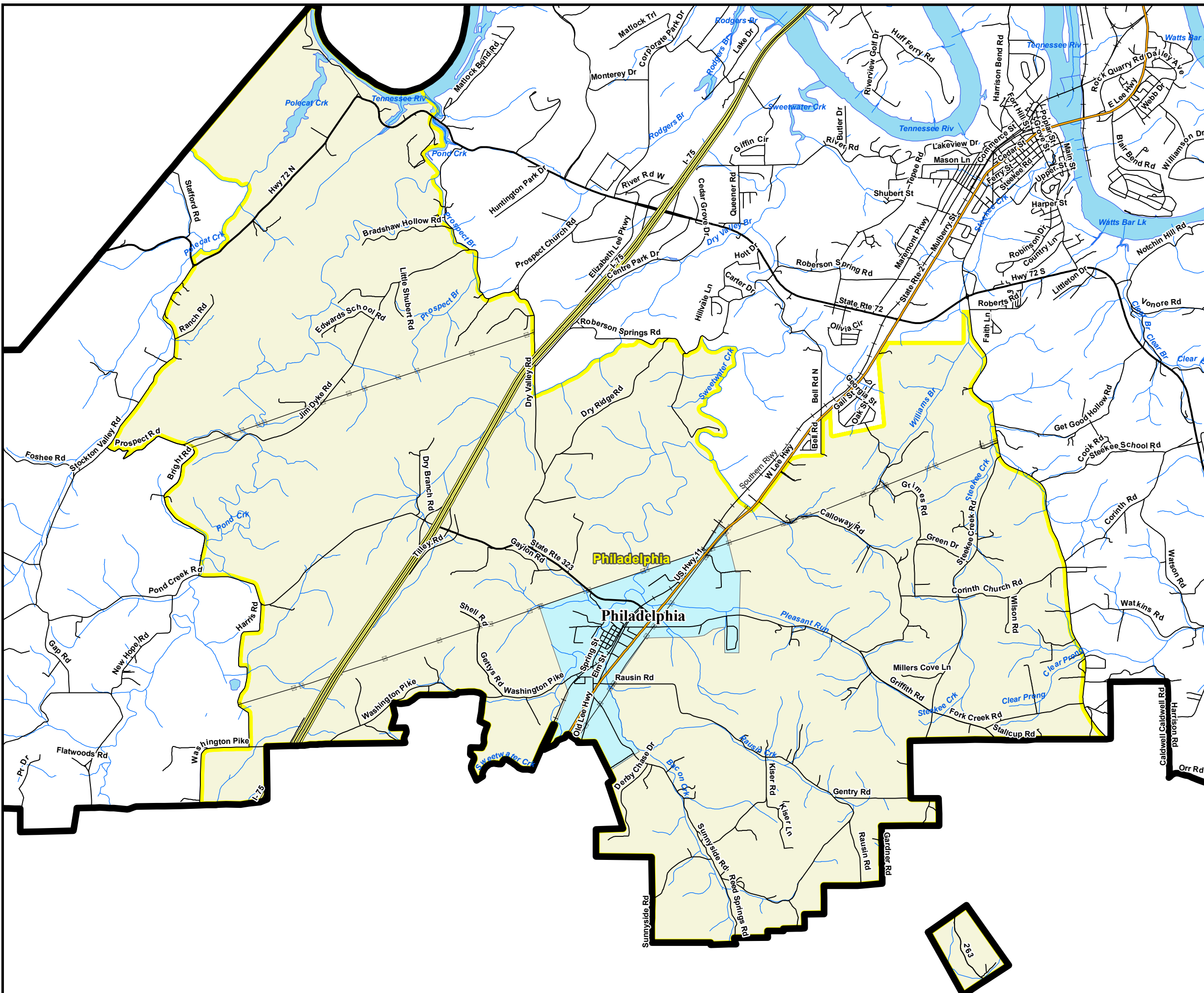


# Loudon County

## Philadelphia Voting Precinct

TOTAL POPULATION	2759
WHITE POPULATION	2482
% WHITE	89.96013
BLACK POPULATION	47
% BLACK	1.703516
OTHER POPULATION	230
% OTHER	8.336354
HISPANIC POPULATION	148
% HISPANIC	5.364262
TOTAL POPULATION 18	2175

-  Interstates
-  U.S. Highway
-  State Highway
-  Local Roads
-  Railroads
-  Stream
-  Powerline (Incomplete)
-  Lakes / Rivers
- City, Town**
-  City, Town
-  County













Created On: 1/25/2022

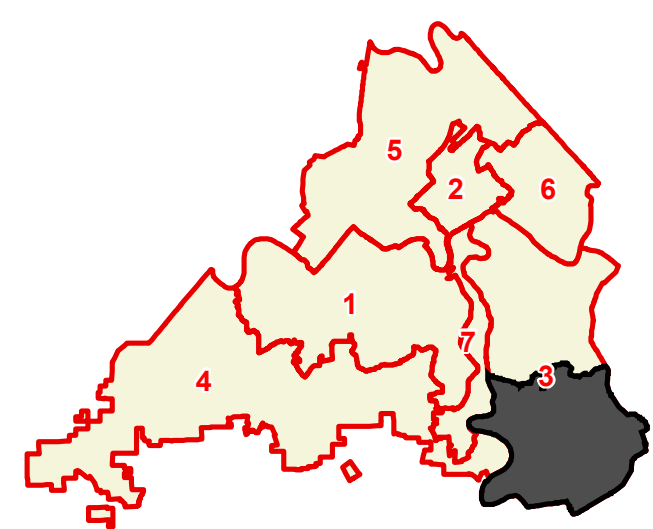
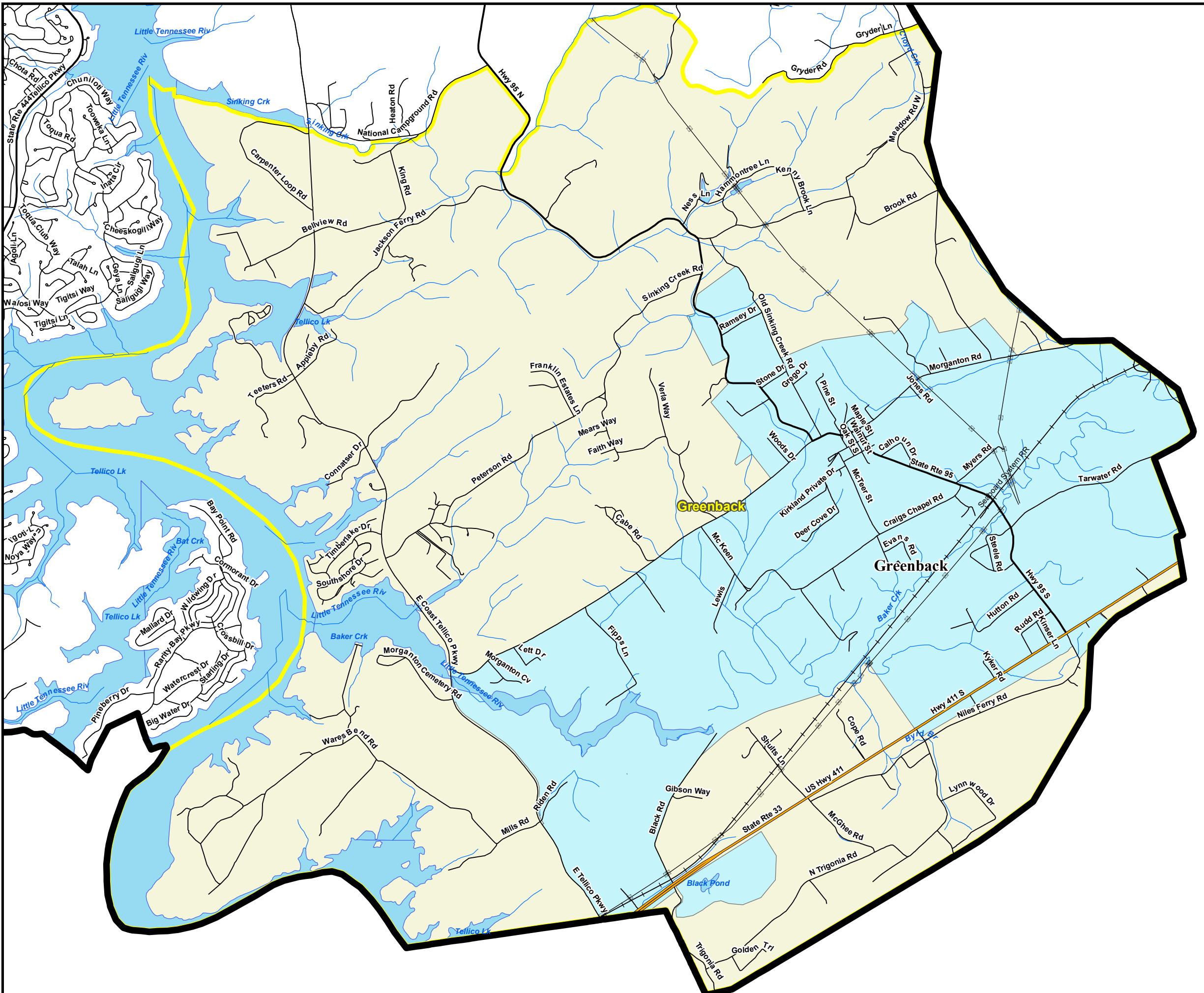


# Loudon County

## Greenback Voting Precinct

TOTAL POPULATION	2869
WHITE POPULATION	2719
% WHITE	94.771697
BLACK POPULATION	10
% BLACK	0.348554
OTHER POPULATION	140
% OTHER	4.879749
HISPANIC POPULATION	41
% HISPANIC	1.429069
TOTAL POPULATION 18	2332

-  Interstates
-  U.S. Highway
-  State Highway
-  Local Roads
-  Railroads
-  Stream
-  Powerline (Incomplete)
-  Lakes / Rivers
- City, Town**
-  City, Town
-  County




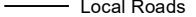








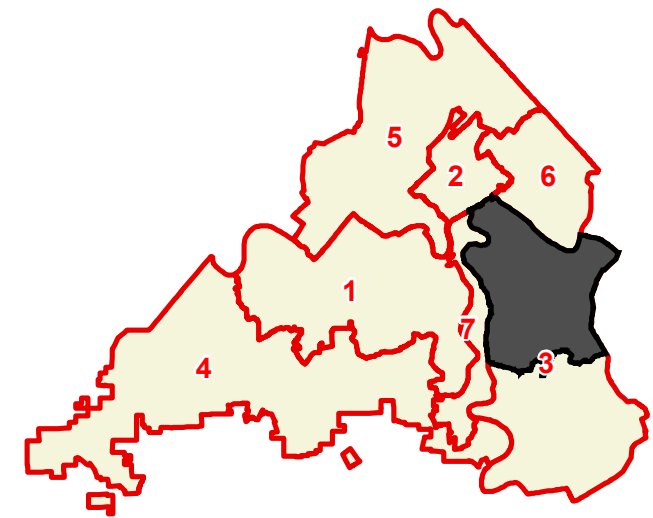
Created On: 1/25/2022

# Loudon County

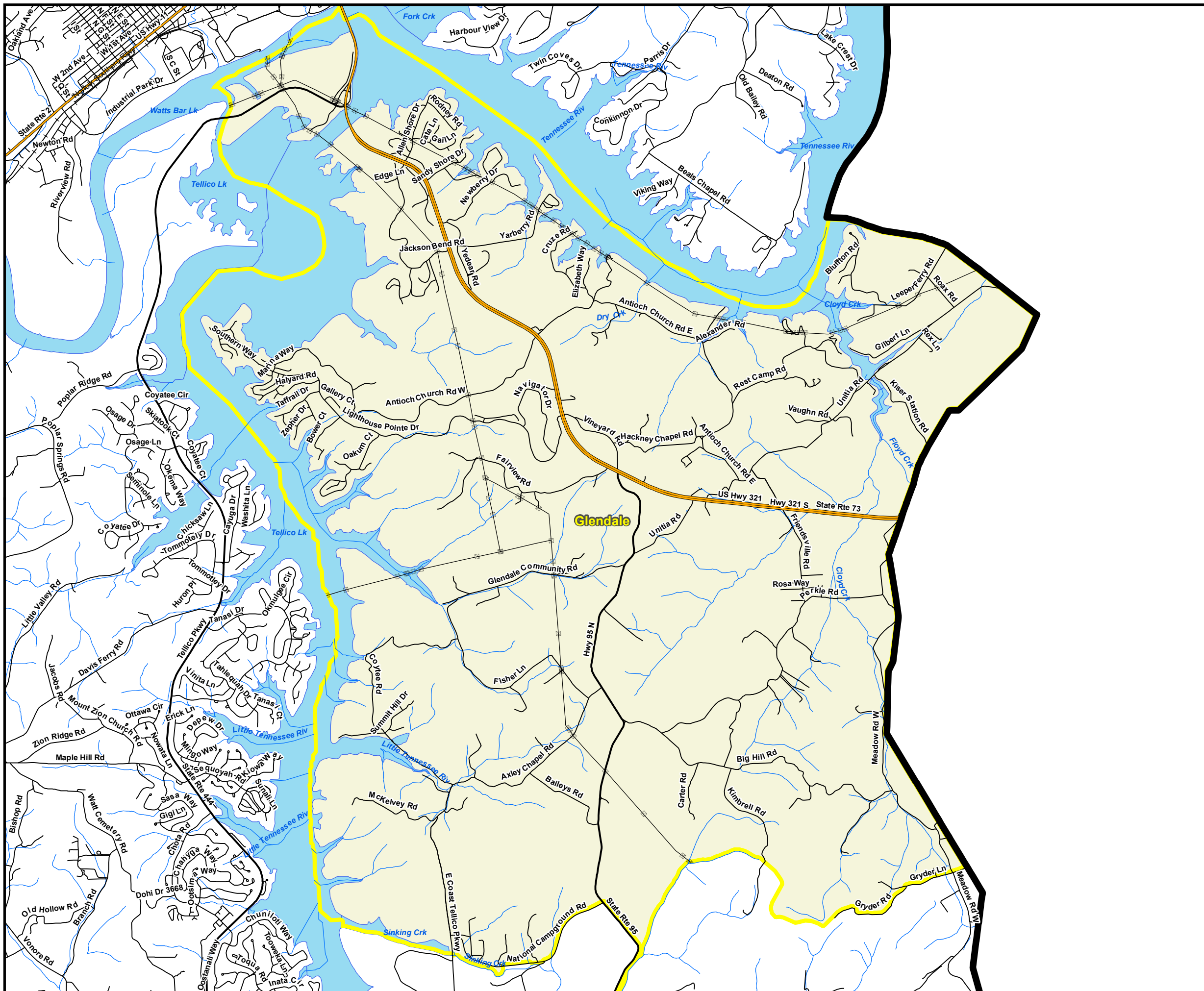
## Glendale Voting Precinct

TOTAL POPULATION	2633
WHITE POPULATION	2432
% WHITE	92.366122
BLACK POPULATION	16
% BLACK	0.607672
OTHER POPULATION	185
% OTHER	7.026206
HISPANIC POPULATION	75
% HISPANIC	2.848462
TOTAL POPULATION 18	2124

-  Interstates
-  U.S. Highway
-  State Highway
-  Local Roads
-  Railroads
-  Stream
-  Powerline (Incomplete)
-  Lakes / Rivers
- City, Town**
-  City, Town
-  County



Created On: 1/25/2022













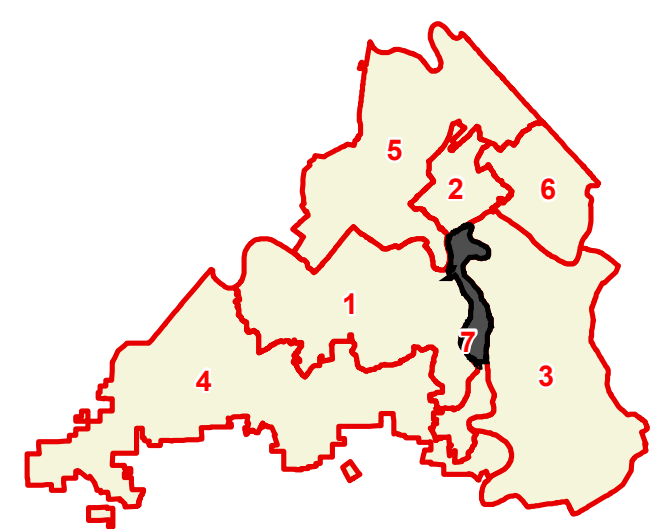


# Loudon County

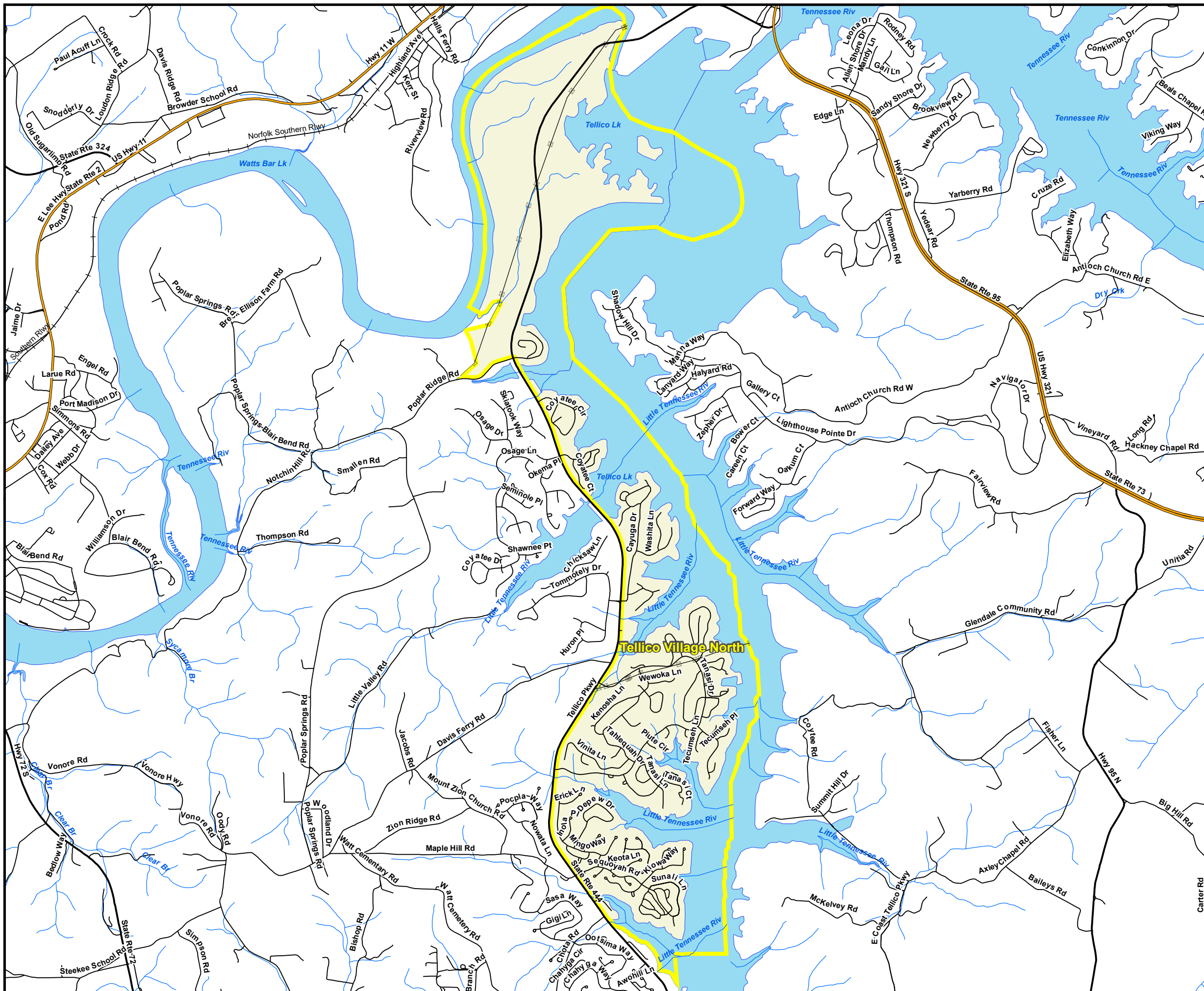
## Tellico Village North Voting Precinct

TOTAL POPULATION	2091
WHITE POPULATION	2000
% WHITE	95.648015
BLACK POPULATION	7
% BLACK	0.334768
OTHER POPULATION	84
% OTHER	4.017217
HISPANIC POPULATION	33
% HISPANIC	1.578192
TOTAL POPULATION 18	2056

-  Interstates
-  U.S. Highway
-  State Highway
-  Local Roads
-  Railroads
-  Stream
-  Powerline (Incomplete)
-  Lakes / Rivers
- City, Town**
-  City, Town
-  County



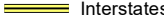


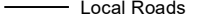



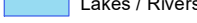
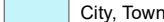
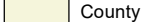
Created On: 1/25/2022

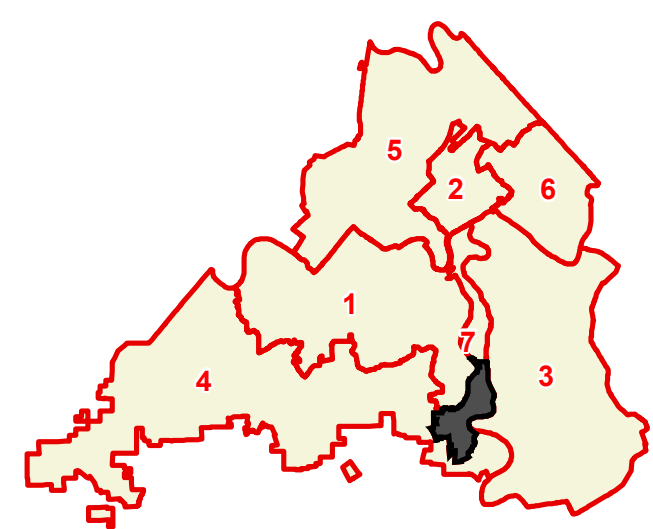


# Loudon County

## Tellico Village South Voting Precinct

TOTAL POPULATION	3376
WHITE POPULATION	3269
% WHITE	96.830569
BLACK POPULATION	8
% BLACK	0.236967
OTHER POPULATION	99
% OTHER	2.932464
HISPANIC POPULATION	36
% HISPANIC	1.066351
TOTAL POPULATION 18	3304

-  Interstates
-  U.S. Highway
-  State Highway
-  Local Roads
-  Railroads
-  Stream
-  Powerline (Incomplete)
-  Lakes / Rivers
- City, Town**
-  City, Town
-  County













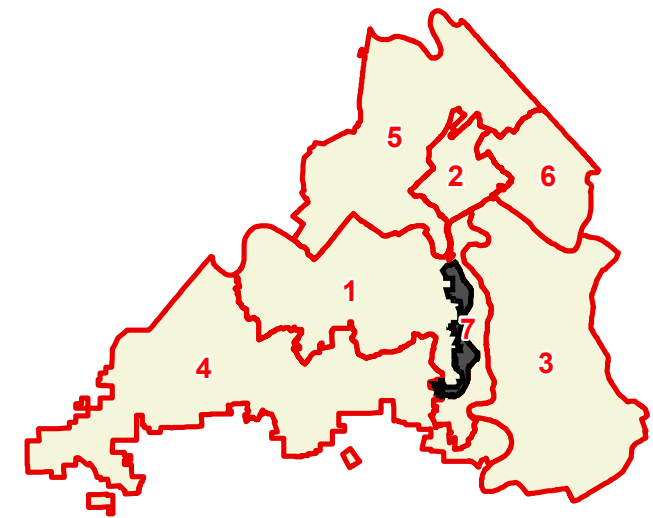


# Loudon County

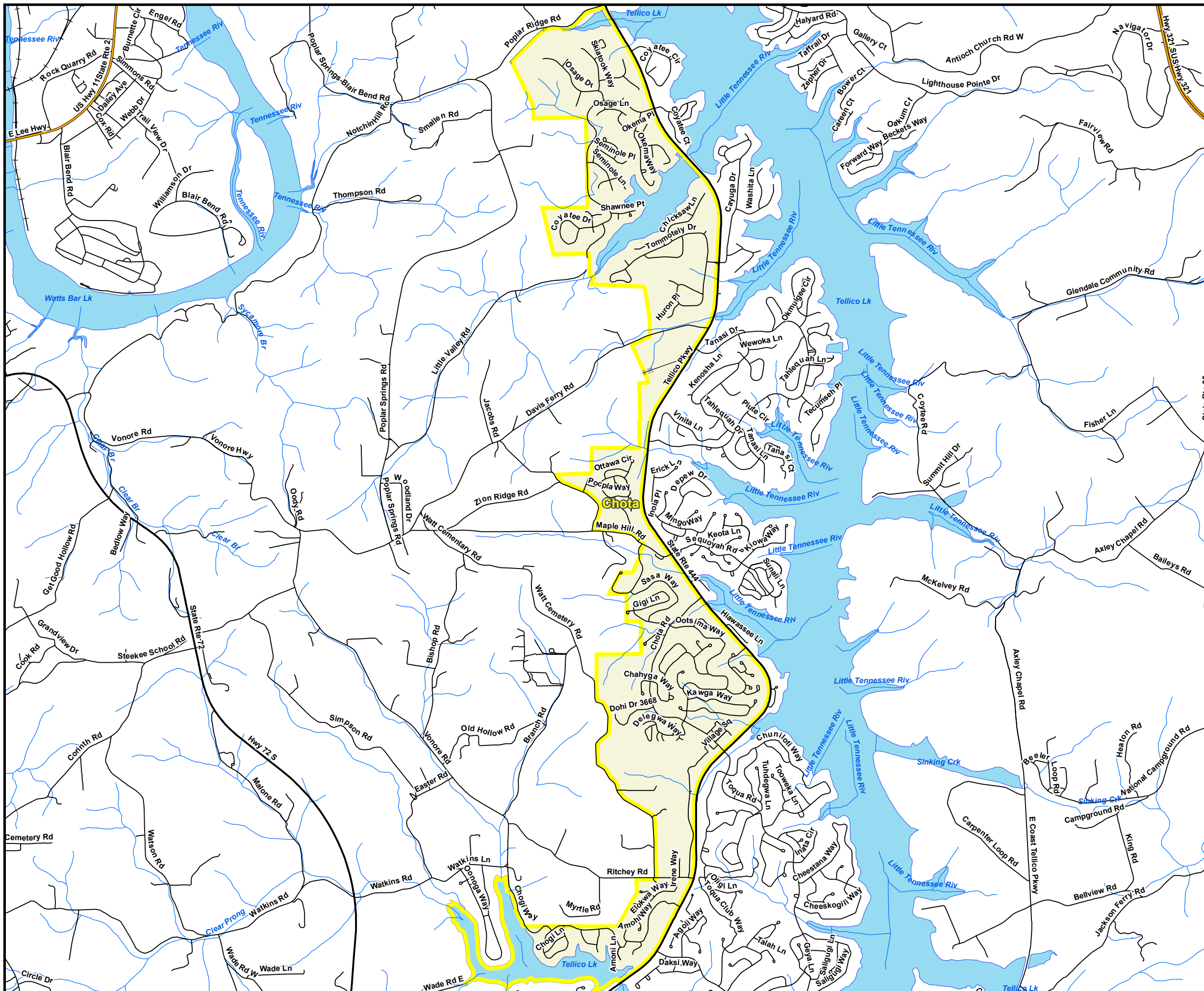
## Chota Voting Precinct

TOTAL POPULATION	1721
WHITE POPULATION	1651
% WHITE	95.932597
BLACK POPULATION	2
% BLACK	0.116212
OTHER POPULATION	68
% OTHER	3.951191
HISPANIC POPULATION	25
% HISPANIC	1.452644
TOTAL POPULATION 18	1663

-  Interstates
-  U.S. Highway
-  State Highway
-  Local Roads
-  Railroads
-  Stream
-  Powerline (Incomplete)
-  Lakes / Rivers
- City, Town**
-  City, Town
-  County



Created On: 1/25/2022













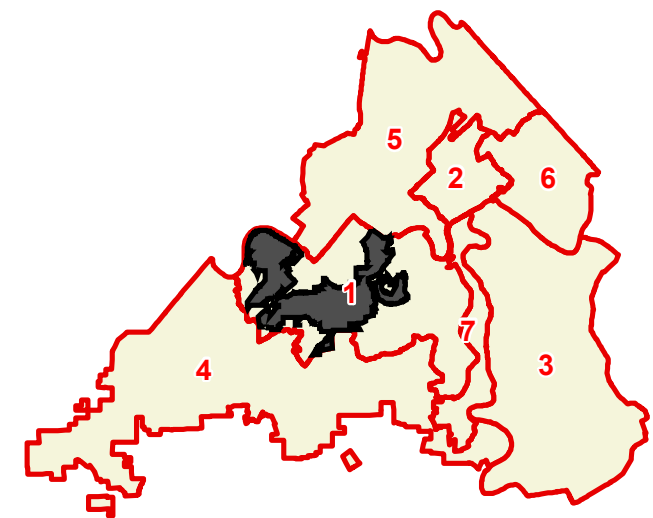
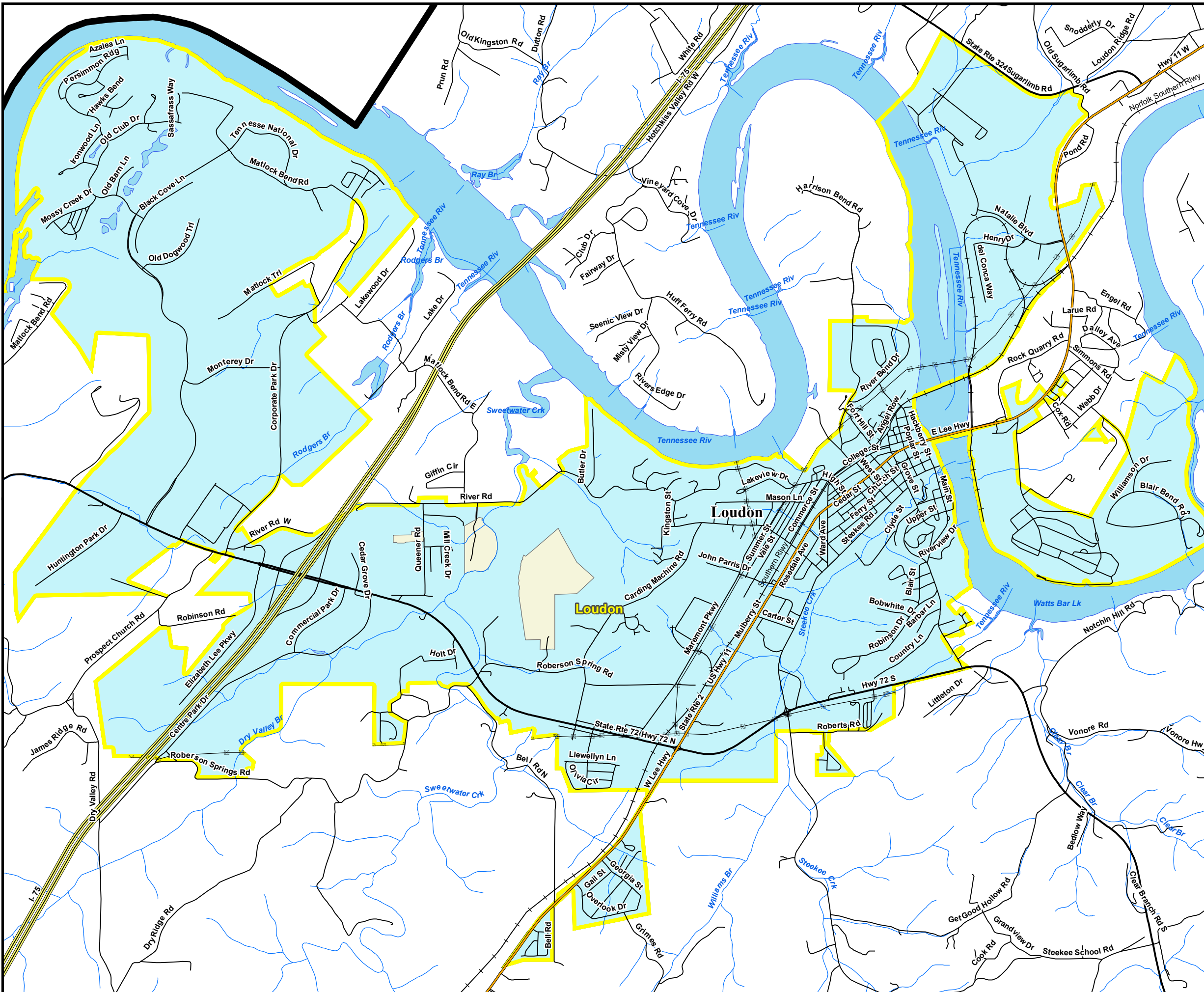


# Loudon County

## Loudon Voting Precinct

TOTAL POPULATION	6002
WHITE POPULATION	4351
% WHITE	72.492502
BLACK POPULATION	142
% BLACK	2.365878
OTHER POPULATION	1509
% OTHER	25.141619
HISPANIC POPULATION	1310
% HISPANIC	21.826058
TOTAL POPULATION 18	4618

-  Interstates
-  U.S. Highway
-  State Highway
-  Local Roads
-  Railroads
-  Stream
-  Powerline (Incomplete)
-  Lakes / Rivers
- City, Town**
-  City, Town
-  County




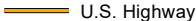





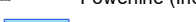
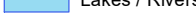
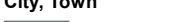
Created On: 1/25/2022

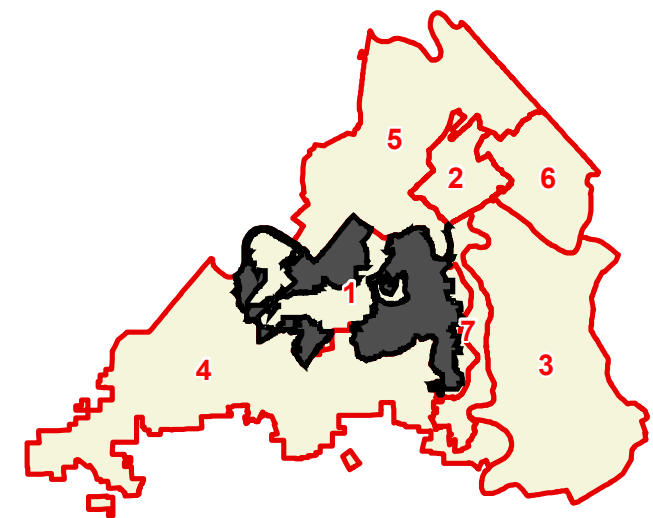
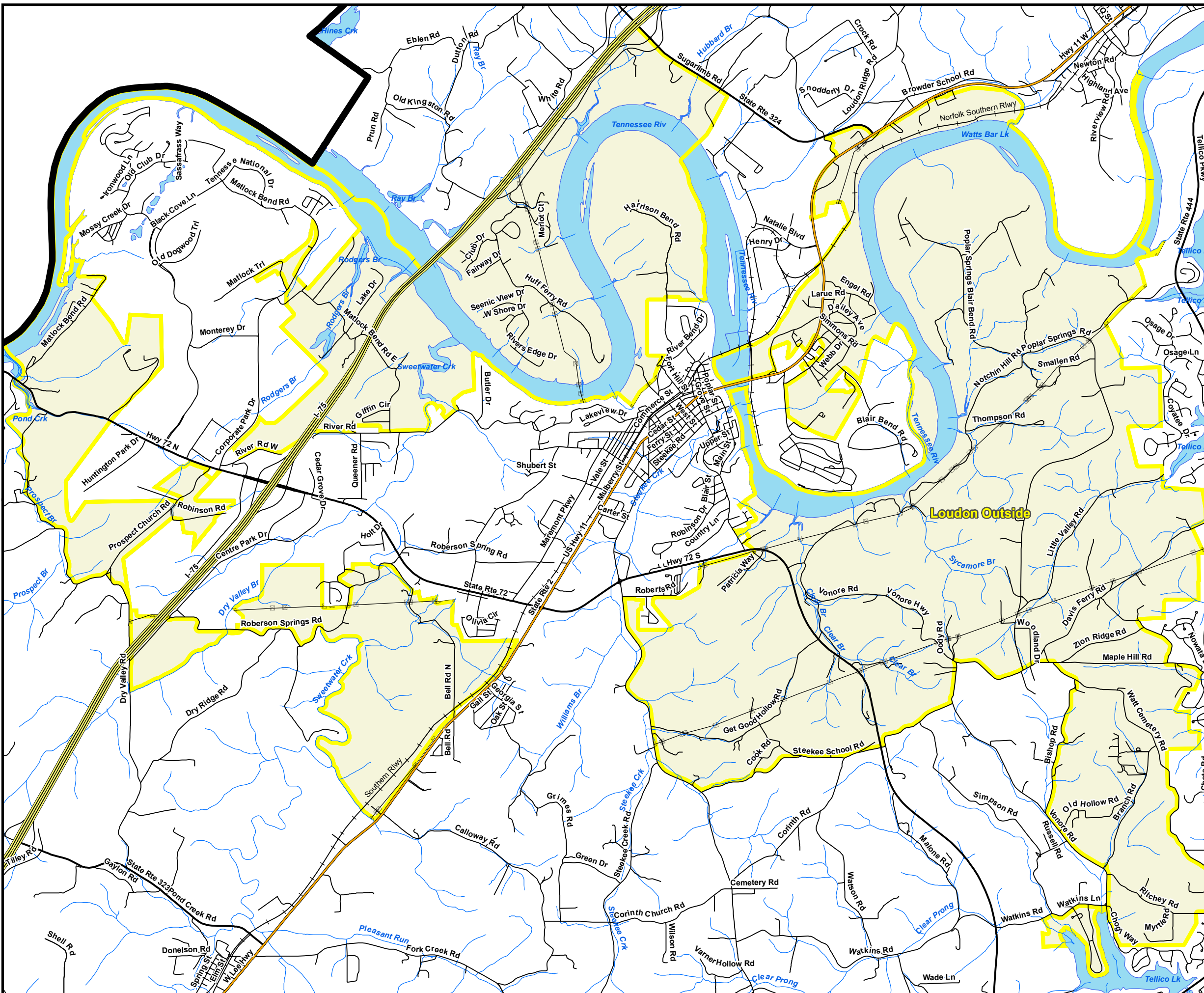


# Loudon County

## Loudon Outside Voting Precinct

TOTAL POPULATION	3370
WHITE POPULATION	2997
% WHITE	88.931751
BLACK POPULATION	38
% BLACK	1.127596
OTHER POPULATION	335
% OTHER	9.940653
HISPANIC POPULATION	187
% HISPANIC	5.548961
TOTAL POPULATION 18	2686

-  Interstates
-  U.S. Highway
-  State Highway
-  Local Roads
-  Railroads
-  Stream
-  Powerline (Incomplete)
-  Lakes / Rivers
- City, Town**
-  City, Town
-  County













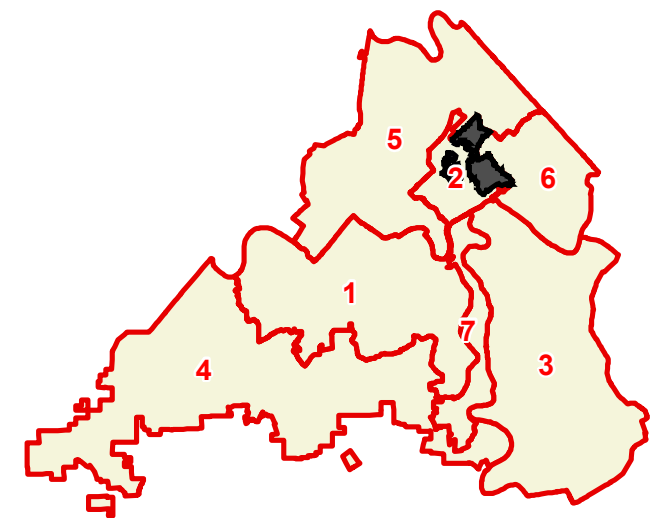


# Loudon County

## Lenoir City Outside Voting Precinct

TOTAL POPULATION	1987
WHITE POPULATION	1715
% WHITE	86.311022
BLACK POPULATION	19
% BLACK	0.956215
OTHER POPULATION	253
% OTHER	12.732763
HISPANIC POPULATION	193
% HISPANIC	9.713135
TOTAL POPULATION 18	1547

-  Interstates
-  U.S. Highway
-  State Highway
-  Local Roads
-  Railroads
-  Stream
-  Powerline (Incomplete)
-  Lakes / Rivers
- City, Town**
-  City, Town
-  County



Created On: 1/25/2022

